

WELCOME

Virtual Open House



- Introductions
- Project Overview
- Timing of the Project
- Streets Impacted
- Closures and Delays
- Notification Plan
- Staying in touch with the Team



Introductions



Who is on the call with us tonight? – Polling Question

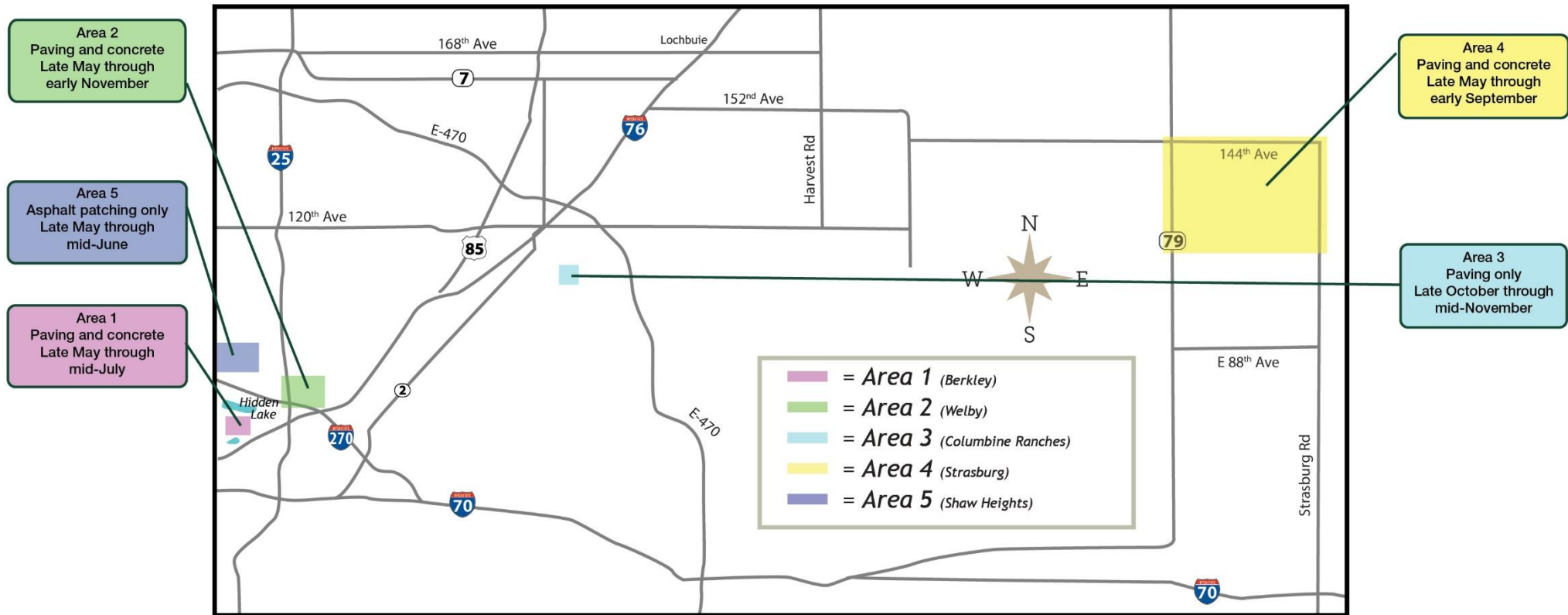
Resident

Property owner

Business owner/manager

Representative of the Government





Program Highlights




66,705
tons of ASPHALT



2,000
LINEAR FEET
concrete curb and gutter replacement

120
ADA RAMPS
repaired or added

6,877
tons of
ASPHALT PATCHING



ADAMS COUNTY 2021 SCHEDULE

	May	June	July	Aug	Sept	Oct	Nov
Area 1 (Berkley)							
Area 2 (Welby)							
Area 3 (Columbine Ranches)							
Area 4 (Strasburg)							
Area 5 (Shaw Heights)							



Street Maps



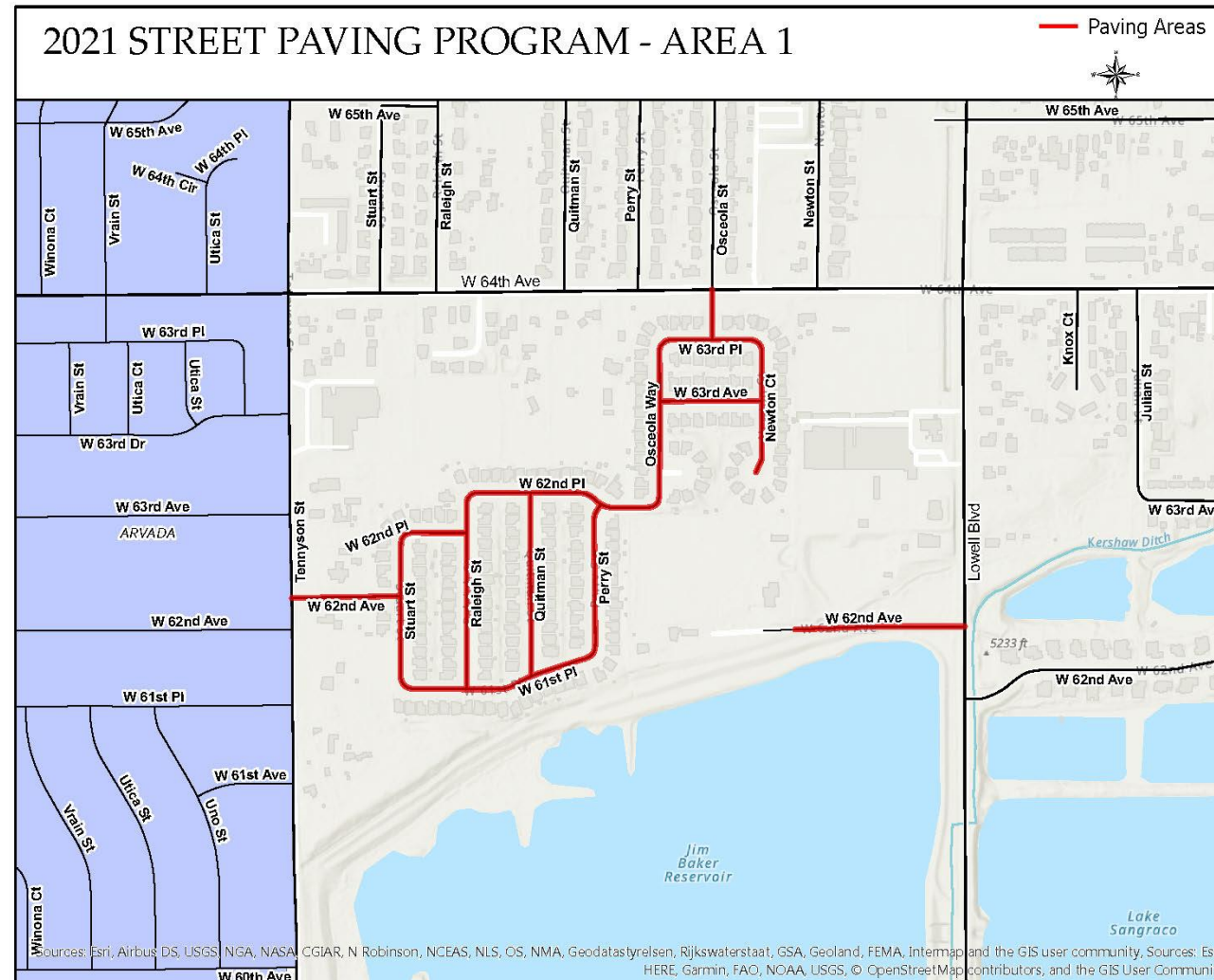
Brian, Project manager with Aggregate Industries
Street maps and types of work in each area



Streets to be Paved - Berkley

List of streets impacted:

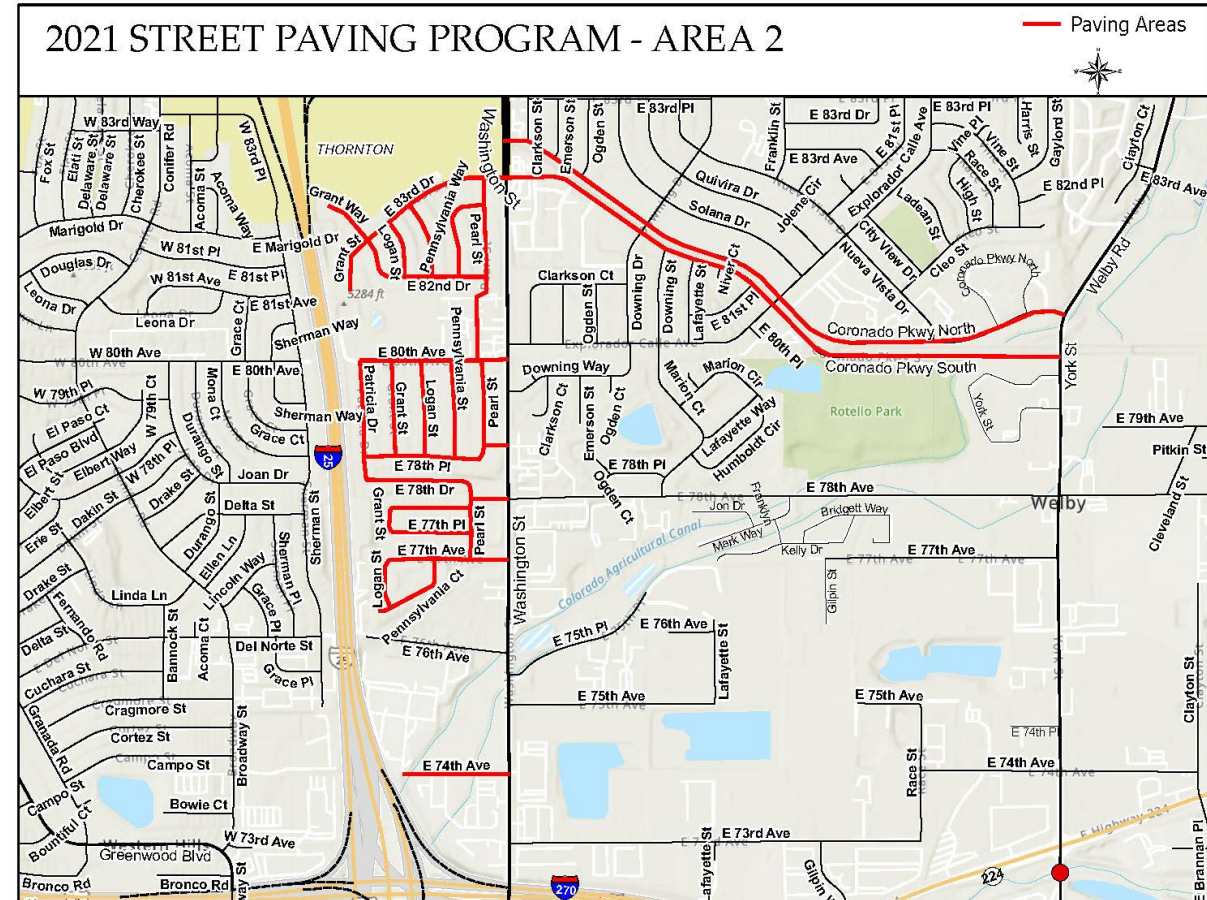
- ❖ W. 62nd Avenue
- ❖ W. 62nd Place
- ❖ W. 63rd Place
- ❖ W. 63rd Avenue
- ❖ W. 61st Place
- ❖ W. 62nd Avenue
- ❖ Stuart Street
- ❖ Raleigh Street
- ❖ Quitman Street
- ❖ Perry Street
- ❖ Osceola Way
- ❖ Newton Court



Streets to be Paved- Welby

List of streets impacted:

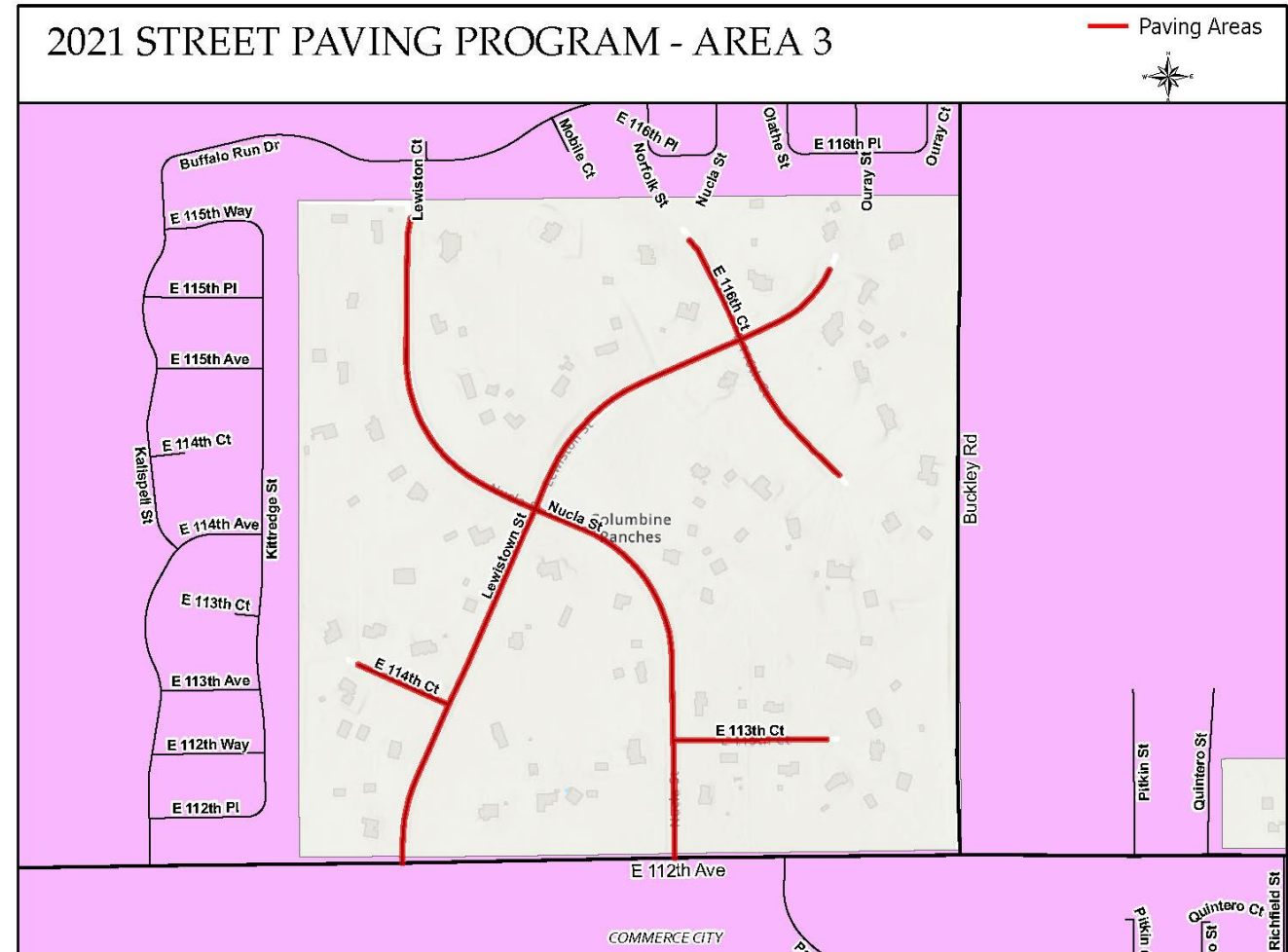
- ❖ Grant Way
- ❖ Grant Street
- ❖ E. 83rd Drive
- ❖ Logan Street
- ❖ Pennsylvania Way
- ❖ Pearl Street
- ❖ E. 8nd Drive
- ❖ E. 80th Avenue
- ❖ Patricia Drive
- ❖ Pennsylvania Street
- ❖ E. 78th Place
- ❖ E. 78th Drive
- ❖ E. 77th Place
- ❖ E. 77th Avenue
- ❖ Pennsylvania Court
- ❖ E. 74th Avenue
- ❖ Coronado Parkway North
- ❖ Coronado Parkway South



Streets to be Paved- Columbine Ranches

Streets impacted:

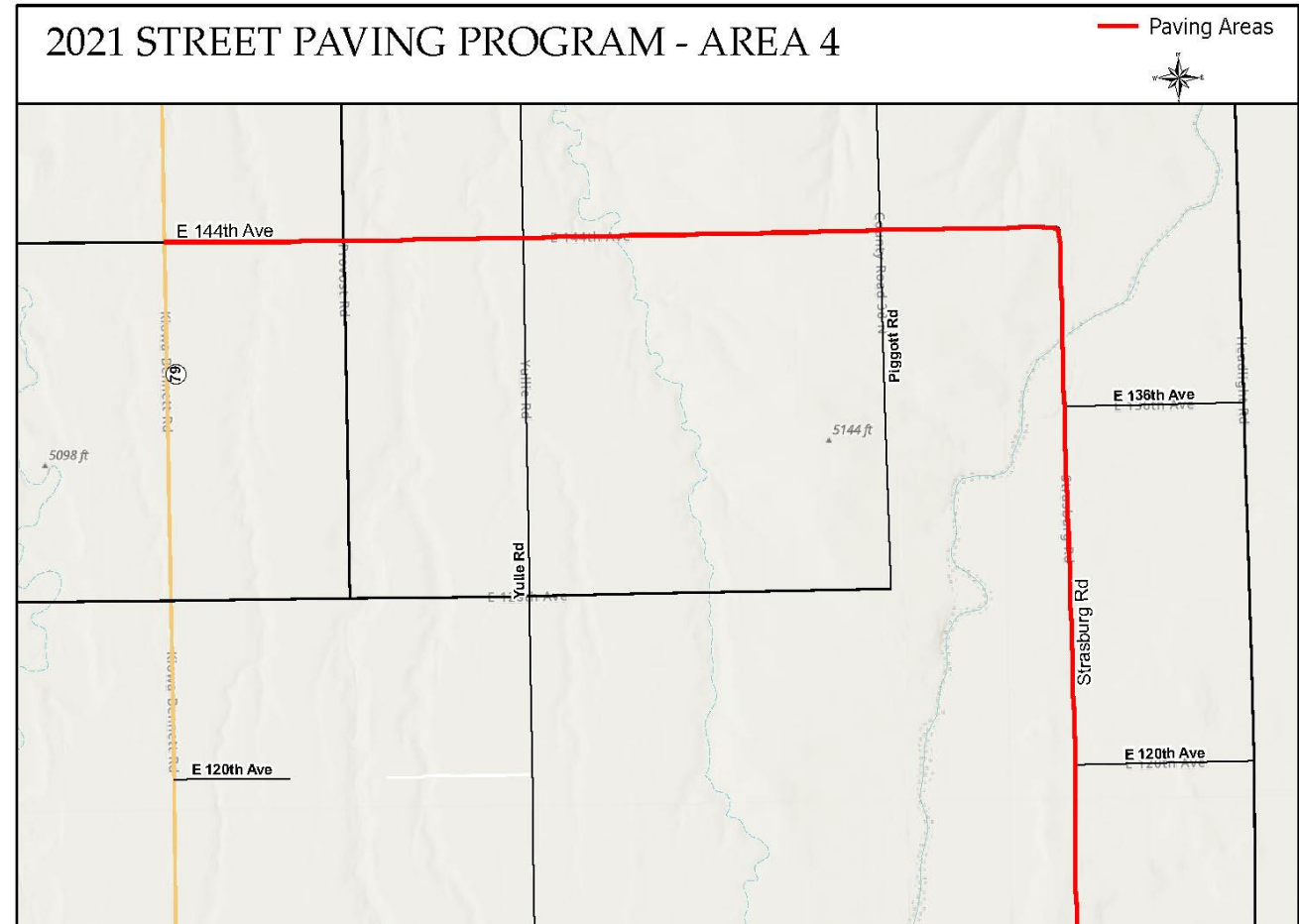
- ❖ E. 114th Court
- ❖ Lewiston Court
- ❖ Lewiston Street
- ❖ Nucia Street
- ❖ E. 116th Court
- ❖ E. 113th Court



Streets to be Paved - Strasburg

Streets impacted:

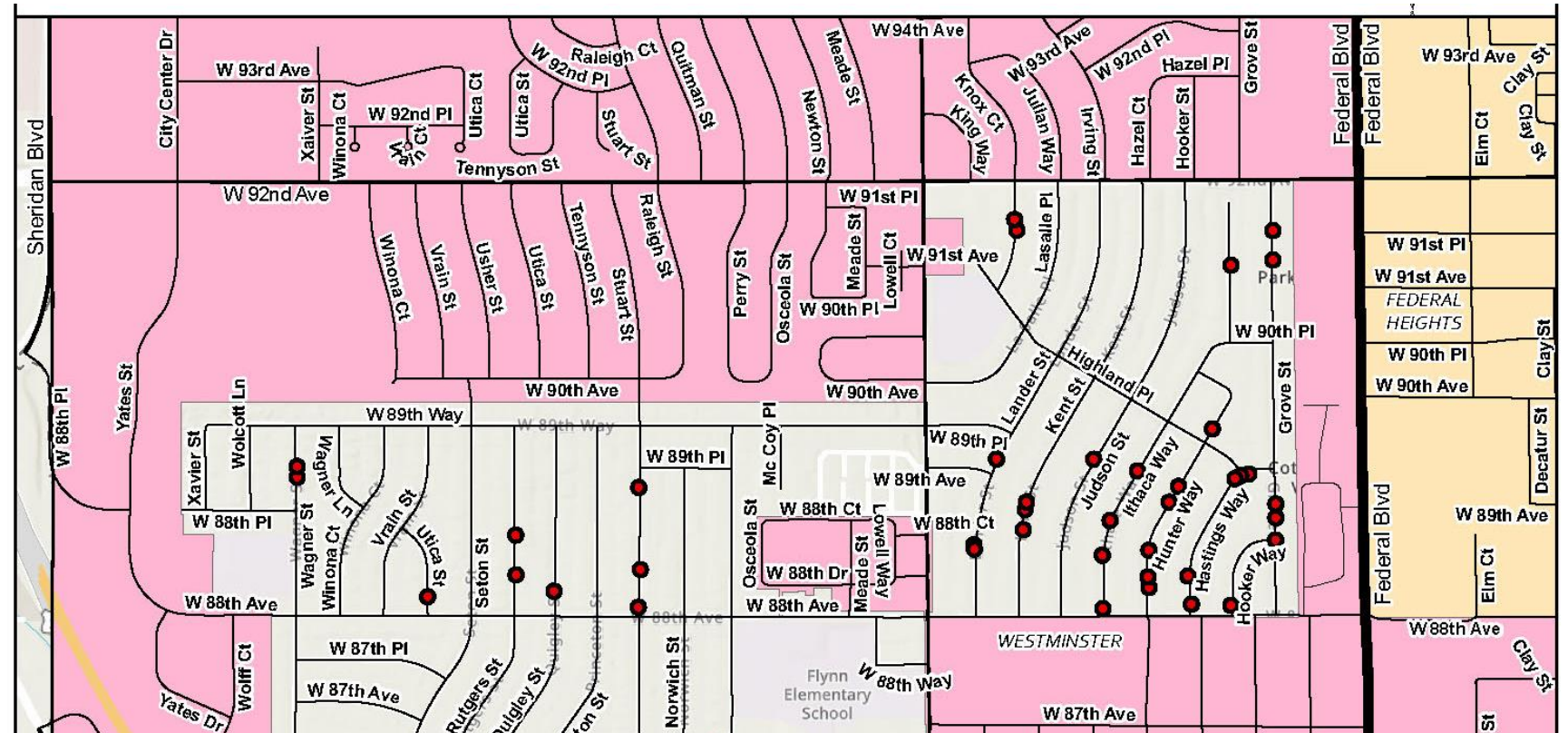
- ❖ E. 144th Avenue
- ❖ Strasburg Road



Patching – Shaw Heights

List of streets impacted:

- ❖ Wagner Street
- ❖ Utica Street
- ❖ Rutgers Street
- ❖ Quigley Street
- ❖ Oakwood Street
- ❖ LaSalle Place
- ❖ Lander Street
- ❖ Kent Street
- ❖ Judson Street
- ❖ Ithaca Way
- ❖ Hunter Way
- ❖ Hastings Way
- ❖ Hooker Way
- ❖ Grove Street
- ❖ Hunter Street



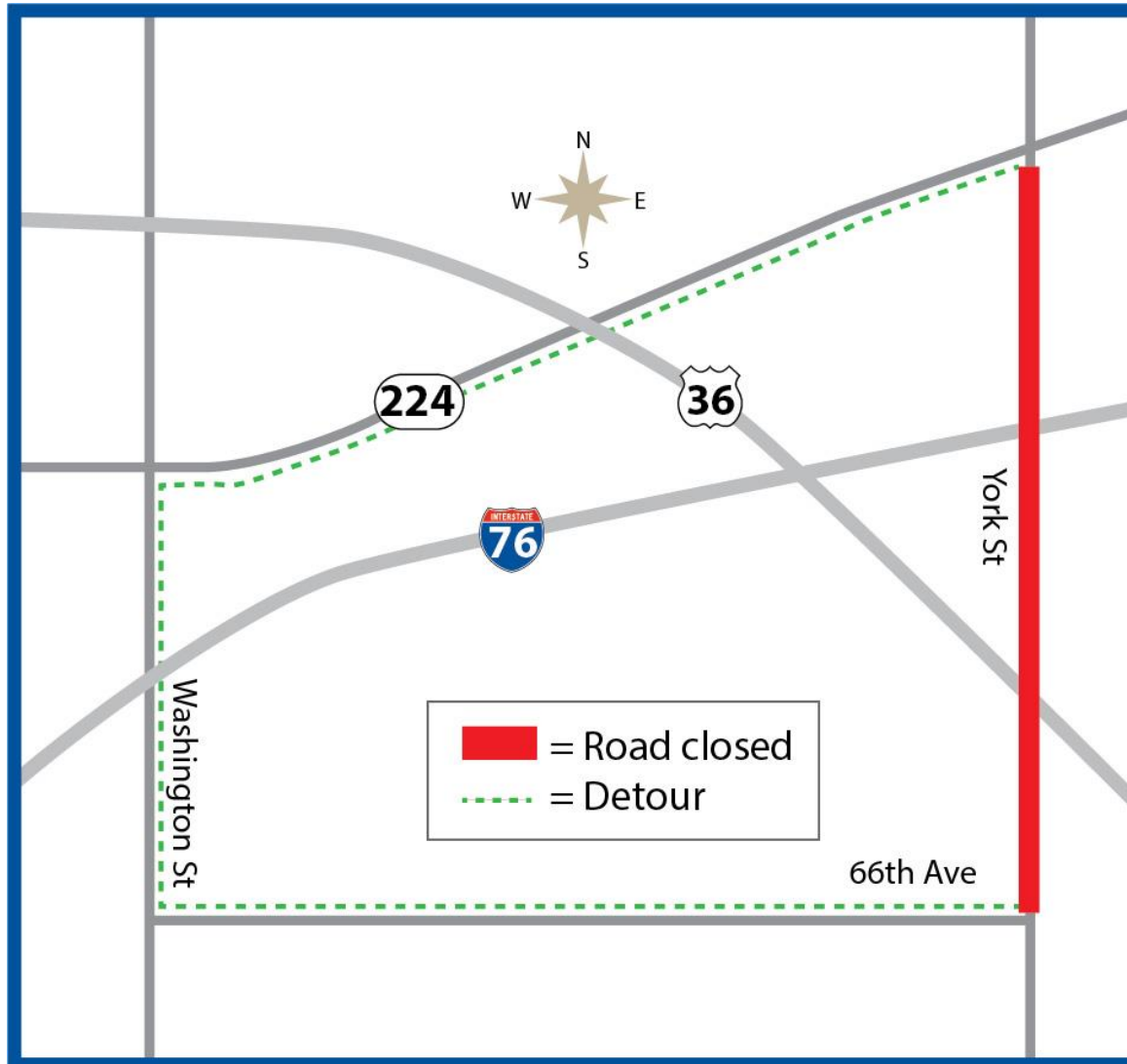
Traffic Impacts



Brian, Project manager with Aggregate Industries
Delays and detours expected

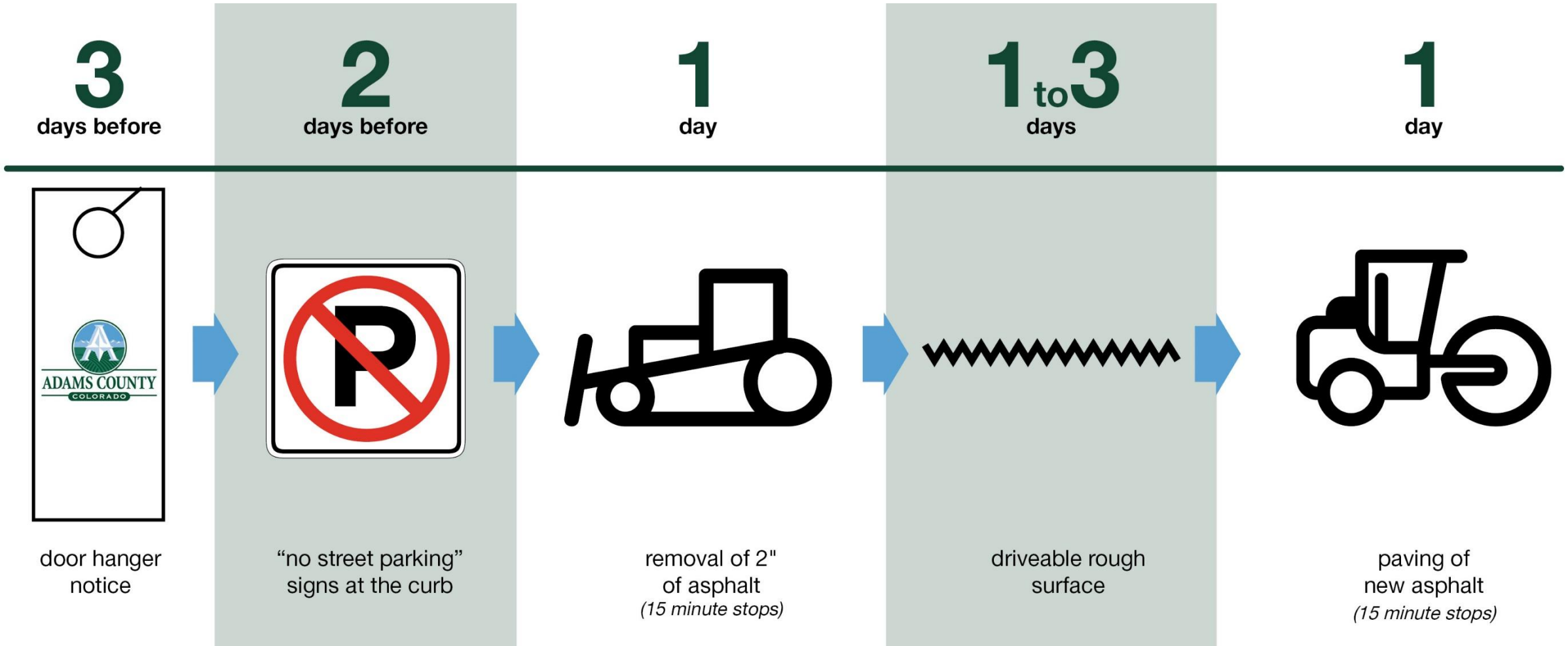


York Street Detour - Area 2 (Welby)




One Night
Potentially Fall 2021

ADAMS COUNTY 2021 STREET PAVING PROGRAM NOTICE & PROCESS



ADAMS COUNTY 2021 STREET PAVING PROGRAM INFORMATION AND OUTREACH



Email Updates

- Project updates distributed weekly

Phone/Hotline

- Outgoing message updated weekly
- Monitored 24/7 for urgent issues

Door Hangers

- Distributed 3 days prior on your door

Road Signs

- Posted 2 days prior - No parking signs posted on streets

Social Media

- Changes in traffic impacts
- General updates

Web

- Weekly project updates on the Adams County project web page



- Project Hotline
720.679.4774



- Project Email
StreetRepair@PublicInfoTeam.com



- Project Web Page
www.adcogov.org/public-works

ANY QUESTIONS?



Adams County, Project Manager –
Gordon or David



Aggregate Industries – Contractor, Brian